



Staza A Primošten - Sv. Ivan - Primošten



Dužina/length 45 km
Težina/difficulty 5/5
Tip staze/Route type:
Makadam/Gravel 90%, asfalt/asphalt 10%
Ukupni uspon/total ascent 1300 m
Najveća visina/max elevation: 500 m

Znamenitosti i mjesta uz stazu
sights and villages near the route:


START: Primošten

- Seosko domaćinstvo Šaričevi dvori /Rural tourism Šaričevi dvori
- Staro selo Luketini /Old village of Luketini
- Bratski Dolac
- Ložnice
- Tri bunara, Kruševo /Three wells in Kruševo
- Crkva sv. Martina, Kruševo, XIII st. / Church of St. Martin, 13th century
- Spomenik težaku, Kruševo /Monument of the farmhand
- Vinovac
- Vrh Orlice i Sv. Ivan / Orlice and St. Johns peak
- Seosko domaćinstvo Bačulov dvor, Draga / Rural tourism Bačulov dvor, Draga
- Seosko domaćinstvo Jurlinovi dvori, Draga / Rural tourism Jurlinovi dvori, Draga
- Kalina

END: Primošten



Staza D Primošten - Dolac - Bilo



Dužina/length 7 km
Težina/difficulty 2/5
Tip staze/Route type:
Makadam/Gravel 95%, asfalt/asphalt 5%
Ukupni uspon/total ascent 170 m
Najveća visina/max elevation: 93 m

Znamenitosti i mjesta uz stazu
sights and villages near the route:

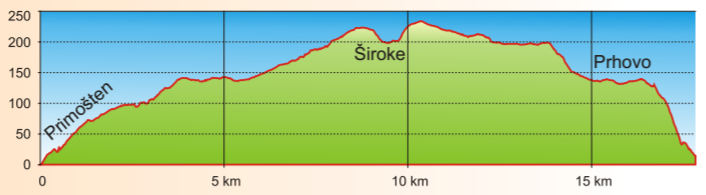
START: Primošten

- Kamp Adriatic
- Dolac

END: Bilo



Staza B Primošten - Široke - Primošten



Dužina/length 18 km
Težina/difficulty 4/5
Tip staze/Route type:
Makadam/Gravel 80%, asfalt/asphalt 20%
Ukupni uspon/total ascent 550 m
Najveća visina/max elevation: 233 m

Znamenitosti i mjesta uz stazu
sights and villages near the route:

START: Primošten

- Seosko domaćinstvo Šaričevi dvori /Rural tourism Šaričevi dvori
- Staro selo Luketini /Old village of Luketini
- Crkva sv. Jere, XV. st., Široke /Church of Sv. Jere, 15th century, Široke
- Gracini
- Kapelica Gospe od Loreta na brdu / Chapel of Lady of Loret on the hill
- Seosko domaćinstvo Bačulov dvor, Draga / Rural tourism Bačulov dvor, Draga
- Seosko domaćinstvo Jurlinovi dvori, Draga / Rural tourism Jurlinovi dvori, Draga
- Lokva Bojana / Bojana pond
- Crkva sv. Jurja, XIII st., Prhovo / Church of Sv. Juraj, 13th century, Prhovo
- Lokva Kalac / Kalac pond

END: Primošten

Staza E Primošten - Kruševo - Široke



Dužina/length 29 km
Težina/difficulty 4/5
Tip staze/Route type:
Makadam/Gravel 85%, asfalt/asphalt 15%
Ukupni uspon/total ascent 550 m
Najveća visina/max elevation: 264 m

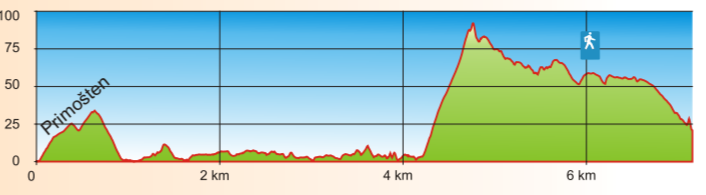
Znamenitosti i mjesta uz stazu
sights and villages near the route:

START: Primošten

- Seosko domaćinstvo Šaričevi dvori /Rural tourism Šaričevi dvori
- Staro selo Luketini /Old village of Luketini
- Bratski Dolac
- Ložnice
- Tri bunara, Kruševo /Three wells in Kruševo
- Crkva sv. Martina, Kruševo, XIII st. / Church of St. Martin, 13th century
- Spomenik težaku, Kruševo /Monument of the farmhand
- Lokva Ženskovicica / Ženskovicica pond
- Lokva Oduh / Oduh pond
- Široke
- Crkva sv. Jere, XV. st., Široke /Church of Sv. Jere, 15th century, Široke
- Gracini
- Kapelica Gospe od Loreta na brdu / Chapel of Lady of Loret on the hill
- Seosko domaćinstvo Bačulov dvor, Draga / Rural tourism Bačulov dvor, Draga
- Seosko domaćinstvo Jurlinovi dvori, Draga / Rural tourism Jurlinovi dvori, Draga
- Lokva Bojana / Bojana pond
- Crkva sv. Jurja, XIII st., Prhovo / Church of Sv. Juraj, 13th century, Prhovo
- Lokva Kalac / Kalac pond

END: Primošten

Staza C Primošten - Kremik - Primošten



Dužina/length 7 km
Težina/difficulty 3/5
Tip staze/Route type:
Makadam/Gravel 85%, asfalt/asphalt 15%
Ukupni uspon/total ascent 220 m
Najveća visina/max elevation: 92 m

Znamenitosti i mjesta uz stazu
sights and villages near the route:

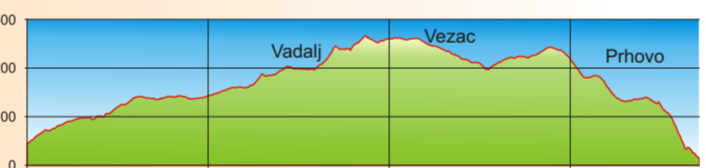
START: Primošten

- Uvala Porat, Primošten / Porat bay, Primošten
- Svjetionik na Rtu Kremik / Cape Kremik lighthouse
- Vrh Kremik, vidikovac / Kremik peak, viewpoint

END: Primošten



Staza F Primošten - Vadalj - Vezac




Dužina/length 19 km
Težina/difficulty 3/5
Tip staze/Route type:
Makadam/Gravel 85%, asfalt/asphalt 15%
Ukupni uspon/total ascent 330 m
Najveća visina/max elevation: 266 m

Znamenitosti i mjesta uz stazu
sights and villages near the route:

START: Primošten

- Seosko domaćinstvo Šaričevi dvori /Rural tourism Šaričevi dvori
- Staro selo Luketini /Old village of Luketini
- Krč Dolac
- Vadalj
- Vezac
- Crkva sv. Jurja, XIII st., Prhovo / Church of Sv. Juraj, 13th century, Prhovo
- Lokva Kalac / Kalac pond

END: Primošten



Primošten

BICIKLISTIČKE STAZE CYCLING TRACKS FAHRRADSTRECKEN

PRIMOŠTEN

TURISTIČKA ZAJEDNICA
TOURIST BOARD
TOURISMUSVERBAND
PRIMOŠTEN
tel: ++385 22 571 111
www.tz-primosten.hr

IZDAVAČ I PRODUKCIJA
PUBLISHER AND PRODUCTION
HERAUSGEBER UND
PRODUKTION

INFOKARTA D.O.O.
Sukošćanska 25
21000 Split
tel: ++385 21 345 285
infokarta@infokarta.hr
www.infokarta.hr

Općina Primošten

Primošten county



Biciklistička karta

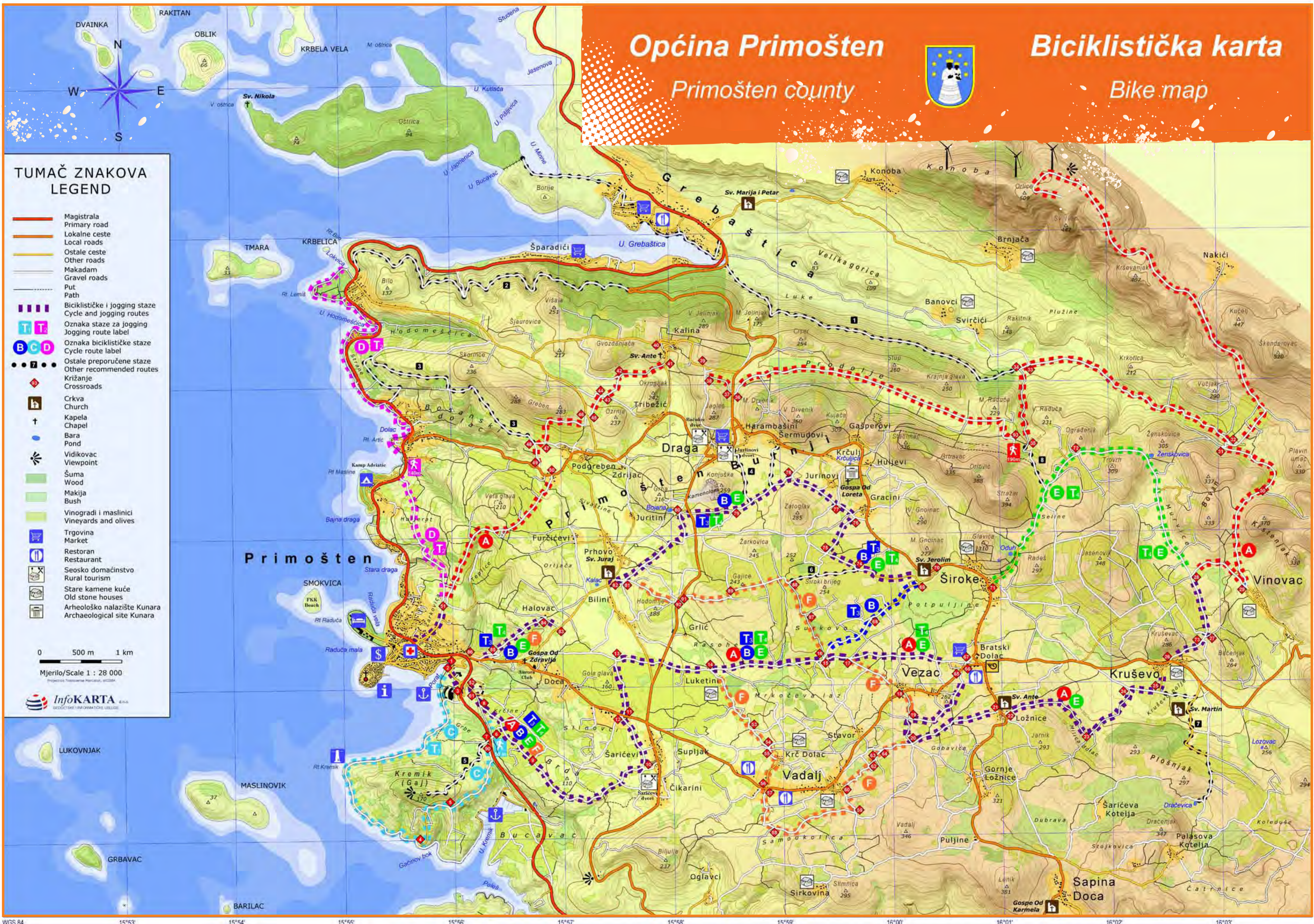
Bike map

TUMAČ ZNAKOVA LEGEND

- Magistrala
Primary road
- Lokalne ceste
Local roads
- Ostale ceste
Other roads
- Makadam
Gravel roads
- Put
Path
- Biciklističke i jogging staze
Cycle and jogging routes
- Oznaka staze za jogging
Jogging route label
- Oznaka biciklističke staze
Cycle route label
- Ostale preporučene staze
Other recommended routes
- Križanje
Crossroads
- Crkva
Church
- Kapela
Chapel
- Bara
Pond
- Vidikovac
Viewpoint
- Šuma
Wood
- Makija
Bush
- Vinogradi i maslinici
Vineyards and olives
- Trgovina
Market
- Restoran
Restaurant
- Seosko domaćinstvo
Rural tourism
- Stare kamene kuće
Old stone houses
- Arheološko nalazište Kunara
Archaeological site Kunara

0 500 m 1 km

Mjerilo/Scale 1 : 28 000



WGS 84 15°53' 15°54' 15°55' 15°56' 15°57' 15°58' 15°59' 16°00' 16°01' 16°02' 16°03' 43°35' 43°34' 43°33' 43°32'